

Site Name: COLBY HILL / BANCROFT WOODS

Date: 3 JUNE 22

Series: 1

Observer: PETER MEYER / GLENN LOWER

Were these data entered online? NO

Start Time	Point #	Species	Time Bin	0 to 50m	> 50m
5:30 AM	5	1. EWPA	A		✓
		2. RBGR	C		✓
		3. AMRO	A		✓
		4. SCTA	B	✓	
		5. OVEN	B	✓	
		6. HAWD	B		✓
		7. BCCH	B		✓
		8. EAPH	B		✓
		9. OVEN	B	✓	
		10. REVI	B	✓	
		11.			
5:45	4	12. OVEN	B	✓	
		13. BLWA	C	✓	
		14. YBSA	A	✓	
		15. SOVI	C	✓	
		16. SOVI	A	✓	
		17. BTBW	A	✓	
		18. REVI	A	✓	
		19. WOTH	A	✓	
		20. OVEN	A	✓	
		21. REVI	A	✓	
		22. BOON	B	✓	
		23. OVEN	A	✓	
		24. GRCA	C	✓	
		25. LEFL	A	✓	

Start Time	Point #	Species	Time Bin	0 to 50m	> 50m		
6:05	3	26. REVI	A		✓		
		27. LEFL	A	✓			
		28. WOTH	A	✓			
		29. VEER	A	✓			
		30. VEER	B	✓			
		31. BTBW	A	✓			
		32. EAPW	A	✓			
		33. RBGR	B	✓			
		34. SCTA	C	✓			
		35. BTBW	C	✓			
		36. EAPW	C	✓			
		37. HAWD	B	✓			
		38.					
		6:29	2	39. REVI	C	✓	
				40. RBGR	A	✓	
				41. EAPW	A	✓	
				42. RBGR	A	✓	
				43. WOTH	B	✓	
44. OVEN	A			✓			
45. SOVI	A			✓			
46. OVEN	B			✓			
47. OVEN	A			✓			
48. OVEN	C			✓			
49. WOTH	C			✓			
50.							

Codes used for bird occurrence – Place the appropriate code from the list below in the appropriate distance column

Singing male = S Calling = C Drumming = D Individual seen = I Family group = F Active nest = N

Time Bin – Place a “A” in the column if bird was detected during first 3 minutes

Place a “B” in the column if bird was detected during minutes 4 or 5 (a “+” on the field card)

Place a “C” in the column if bird was detected during the last 5 minutes (a “•” on the field card)

Start Time	Point #	Species	Time Bin	0 to 50m	> 50m
6:47	1	51. ETTI	B	✓	
		52. PIWD	A	✓	
		53. BCCH	A	✓	
		54. BTBW	C	✓	
		55. BCCH	C	✓	
		56. BAWW	B	✓	
		57. BAWW	B	✓	
		58. BCCH	C	✓	
		59. BAWW	C	✓	
		60. SCTA	A	✓	
		61. HAWD	A	✓	
		62. SOVI	A	✓	
		63.			
		64.			
		65.			
		66.			
		67.			
		68.			
		69.			
		70.			
		71.			
		72.			
		73.			
		74.			
		75.			
		76.			
		77.			
		78.			
		79.			
		80.			

Start Time	Point #	Species	Time Bin	0 to 50m	> 50m
		81.			
		82.			
		83.			
		84.			
		85.			
		86.			
		87.			
		88.			
		89.			
		90.			
		91.			
		92.			
		93.			
		94.			
		95.			
		96.			
		97.			
		98.			
		99.			
		100.			
		101.			
		102.			
		103.			
		104.			
		105.			
		106.			
		107.			
		108.			
		109.			
		110.			

Codes used for bird occurrence – Place the appropriate code from the list below in the appropriate distance column

Singing male = S Calling = C Drumming = D Individual seen = I Family group = F Active nest = N

Time Bin – Place a “A” in the column if bird was detected during first 3 minutes

Place a “B” in the column if bird was detected during minutes 4 or 5 (a “+” on the field card)

Place a “C” in the column if bird was detected during the last 5 minutes (a “•” on the field card)

FOREST BIRD MONITORING PROGRAM

SITE NAME: COLBY HILL / BANCROFT WOODS
 OBSERVER: PETER MEYER / GLENN LOWER DATE: JUNE 3'22

TEMP (°F): 48
 CLOUD CODE (0-6): 0
 WIND CODE (0-5): 0

Cloud Codes:	
0=clear or a few clouds	4=drizzle
1=partly cloudy/variable	5=showers
2=cloudy/overcast	6=rain
3=fog	

Wind Codes:
0 - calm, smoke rises vertically
1 - (1-3 mph) Light Air; rising smoke drifts
2 - (4-7 mph) Light Breeze; leaves rustle, can feel wind on face
3 - (8-12 mph) Gentle Breeze; leaves & twigs move
4 - (13-18 mph) Moderate Breeze; moves thin branches, raises loose paper
5 - (>18 mph) Fresh Breeze; trees sway; GO HOME!

Mail to:
 Steve Faccio
 VCE
 PO Box 420
 Norwich, VT 05055

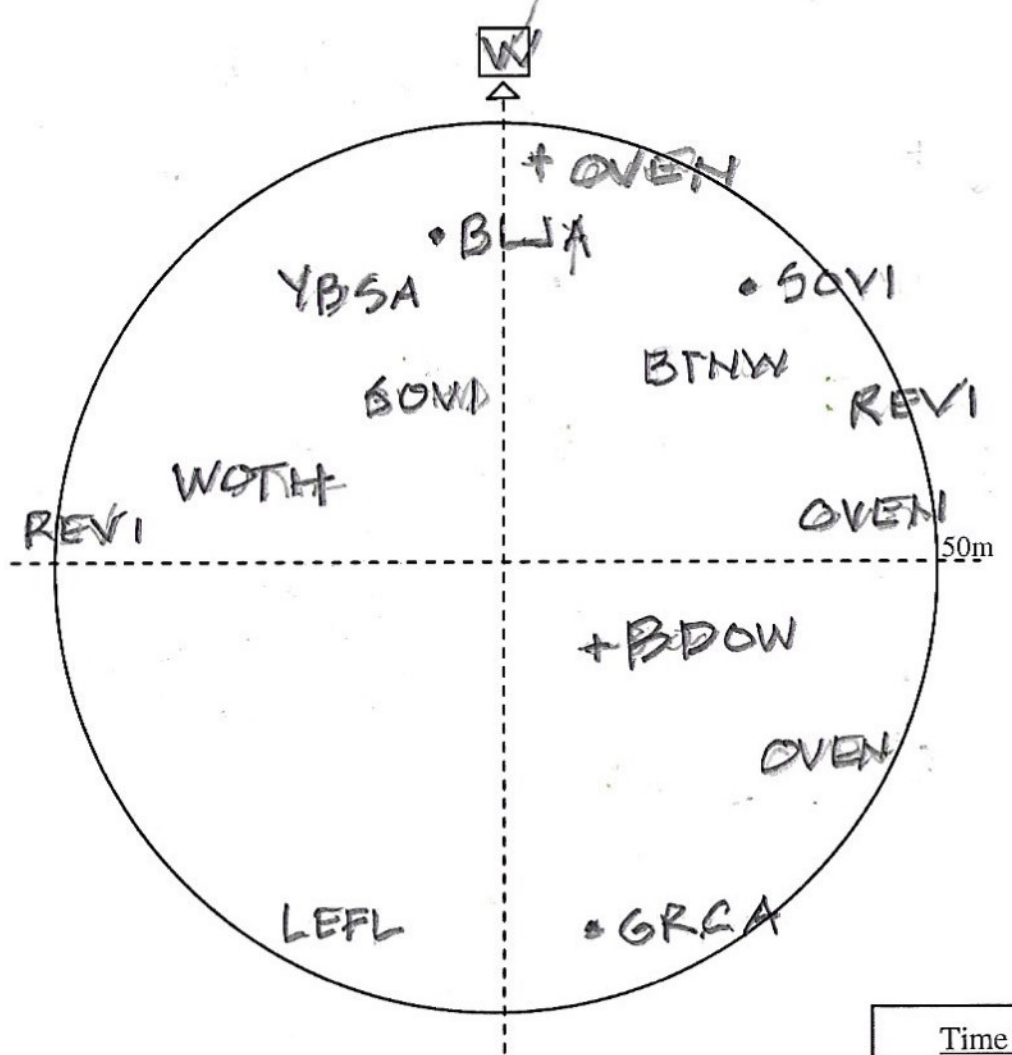
MAPPING SYMBOLS

- MAWA - position of singing male
- MAWA - female observed
- MAWA - pair together, assumed mated
- MAWA - approximate position of singing male
- MAWA - male observed
- MAWA → MAWA
Known change in position
- MAWA - observed, sex unknown
- MAWA ← MAWA
Assumed change in position
- MAWA - calling, sex unknown
- MAWA * - Nest

TIME 5:44

STATION 4

WIND

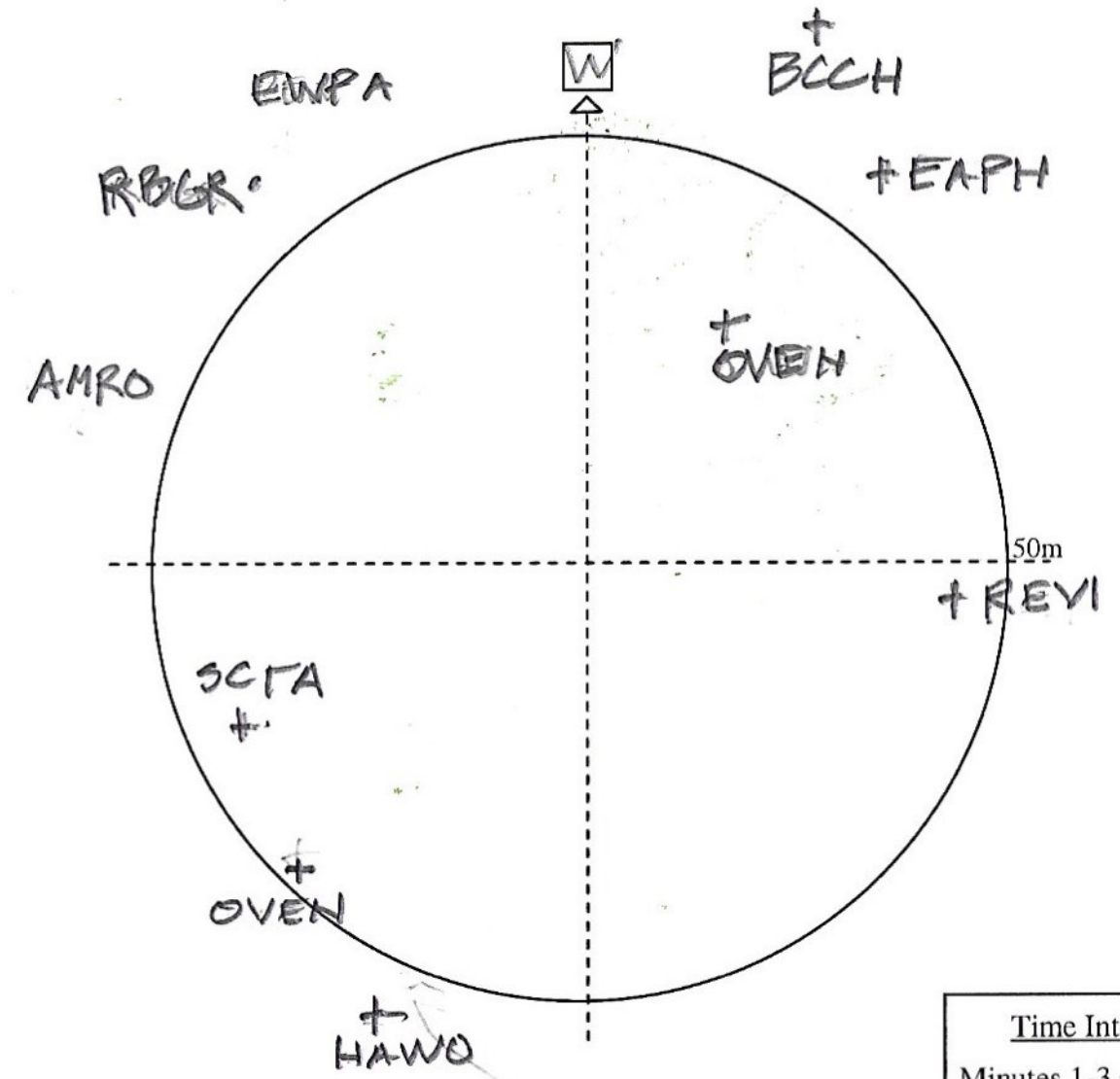


Time Interval
 Minutes 1-3 = blank
 Minutes 4-5 = "+"
 Minutes 6-10 = "•"

TIME 5:20

STATION 5

WIND



Time Interval
 Minutes 1-3 = blank
 Minutes 4-5 = "+"
 Minutes 6-10 = "•"

TIME

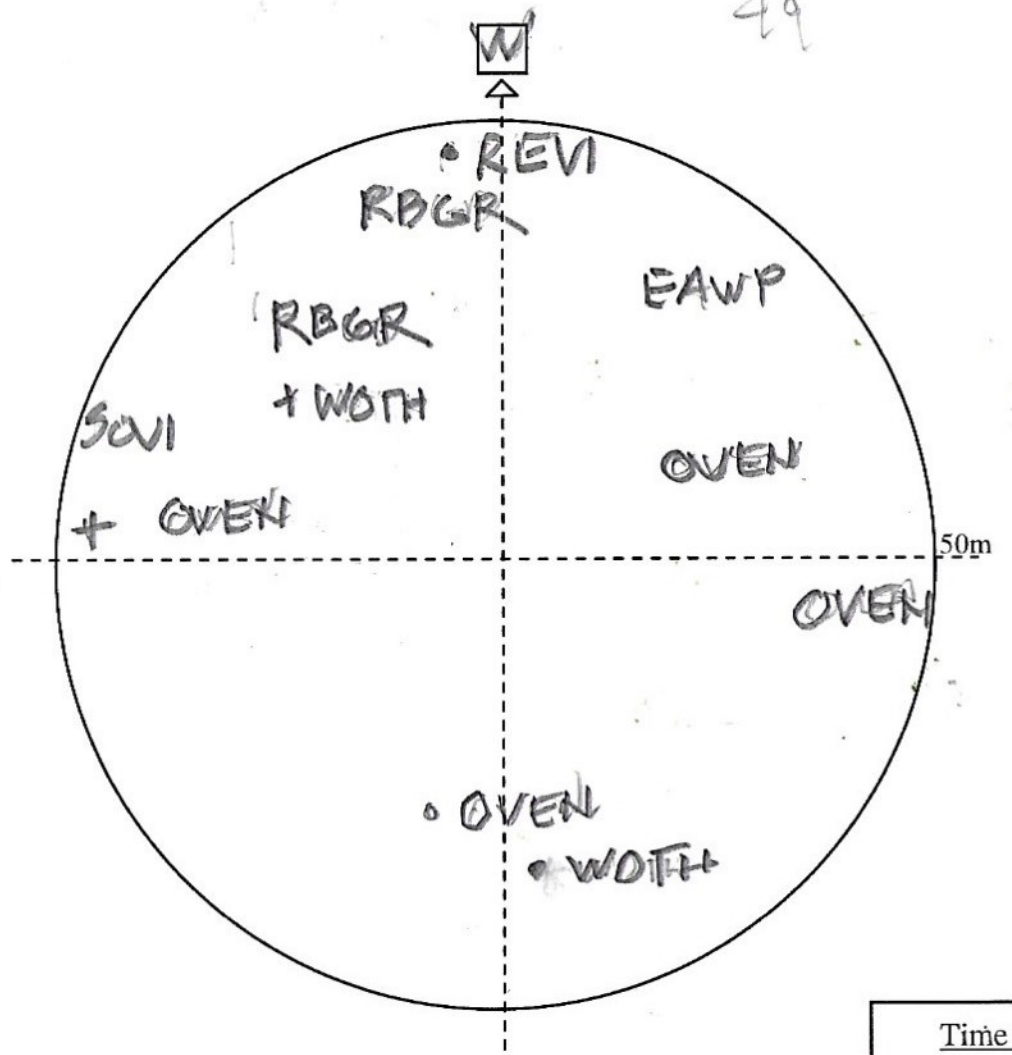
6:29

STATION 2

WIND



49



Time Interval
 Minutes 1-3 = blank
 Minutes 4-5 = "+"
 Minutes 6-10 = "•"

TIME

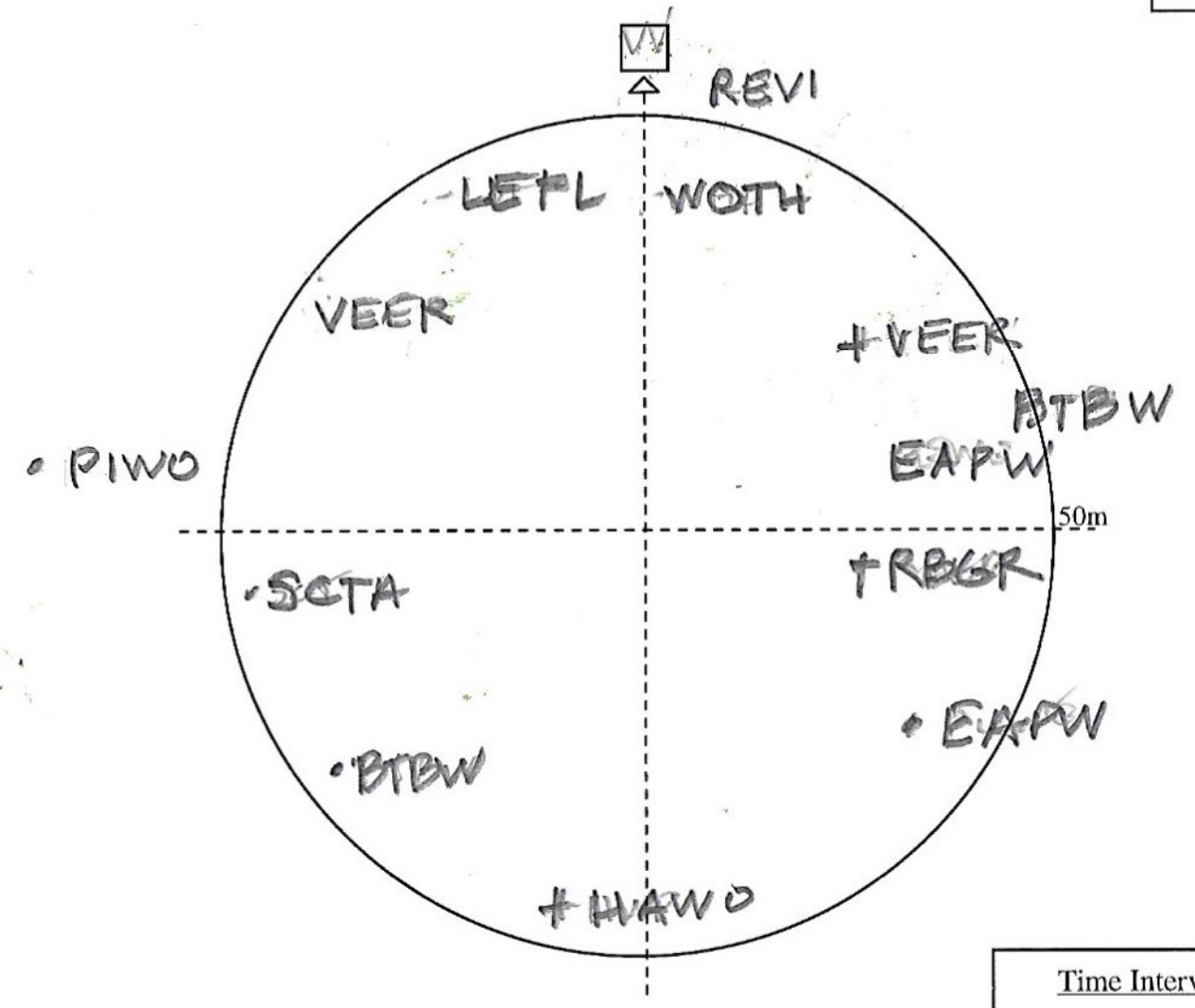
6:05

STATION 3

WIND



11:00 TAG



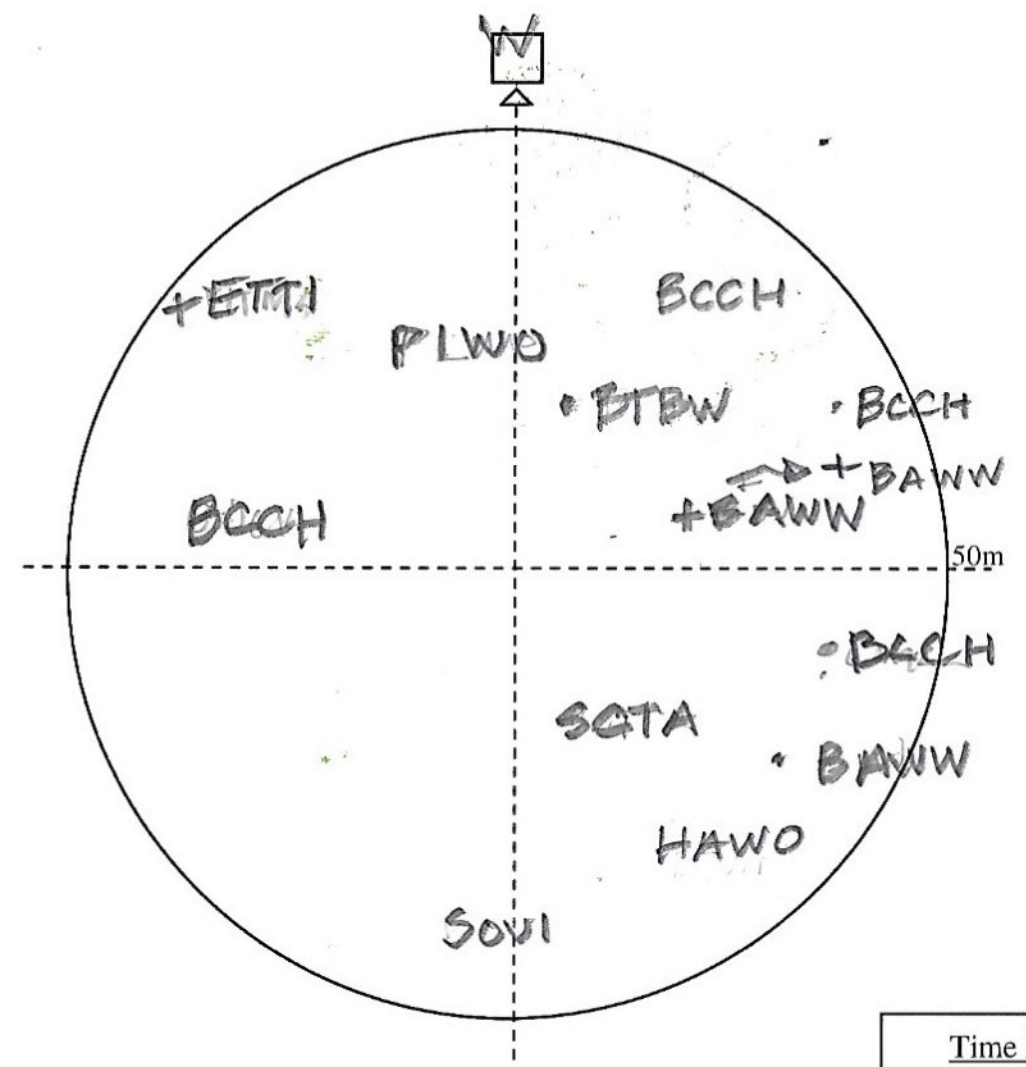
Time Interval
 Minutes 1-3 = blank
 Minutes 4-5 = "+"
 Minutes 6-10 = "•"

TIME

6 : 47

STATION 1

WIND



Time Interval
 Minutes 1-3 = blank
 Minutes 4-5 = "+"
 Minutes 6-10 = "•"

Site Name: COLBY HILL / BAN LROFT WOODS Date: 17 JUNE 22 Series: 2

Observer: PETER MEYER / GLENN LONGER Were these data entered online? NO

Start Time	Point #	Species	Time Bin	0 to 50m	> 50m
5:30	5	1. REVI ✓	A		✓
	✓	2. OVEN ✓	A	✓	
		3. YBSA ✓	B	✓	
		4. REVI ✓	A	✓	
		5. YBSA ✓	B	✓	
		6. YBSA ✓	A		✓
		7. PIWO ✓	A		✓
		8. BTNW ✓	A		✓
		9. YBSA	B	✓	
	✓	10. AMRO ✓	B	✓	
		11. REVI ✓	A	✓	
		12. EAWR ✓	A	✓	
		13. SOVI	B	✓	
		14. REVI ✓	B	✓	
	✓	15. OVEN ✓	A	✓	
		16.			
5:45	A	17. EAPW ✓	A	✓	
		18. YBSA ✓	C	✓	
		19. REVI ✓	C	✓	
		20. PIWO ✓	A		✓
		21. BTNW ✓	A	✓	
		22. OVEN ✓	A	✓	
		23. WIWR ✓	C		✓
		24. EAPW ✓	C	✓	
		25. SOVI ✓	A	✓	

Start Time	Point #	Species	Time Bin	0 to 50m	> 50m
(CONT)	4	26. REVI ✓	C	✓	
		27. SOVI ✓	B	✓	
		28. REVI ✓	B	✓	
		29. SOVI ✓	B	✓	
		30. WITU ✓	A		✓
6:05	3	31. SCTA ✓	A	✓	
		32. LEFL ✓	A	✓	
		33. VEER ✓	A	✓	
		34. SOVI ✓	C	✓	
		35. SOVI ✓	B	✓	
		36. OVEN ✓	A	✓	
		37. WOTH ✓	C		✓
		38. AMRO ✓	A	✓	
		39. OVEN ✓	A	✓	
		40. VEER ✓	B	✓	
		41. OVEN ✓	C	✓	
		42.			
6:24	2	43. PIWO ✓	A		✓
	✓	44. OVEN ✓	A	✓	
	✓	45. SCTA ✓	A	✓	
	✓	46. EAPW ✓	A	✓	
	✓	47. WOTH ✓	A	✓	
	✓	48. WOTH ✓	C	✓	
	✓	49. SCTA ✓	B	✓	
	✓	50. WIWR ✓	A	✓	

Codes used for bird occurrence – Place the appropriate code from the list below in the appropriate distance column
 Singing male = S Calling = C Drumming = D Individual seen = I Family group = F Active nest = N

Time Bin – Place a “A” in the column if bird was detected during first 3 minutes
 Place a “B” in the column if bird was detected during minutes 4 or 5 (a “+” on the field card)
 Place a “C” in the column if bird was detected during the last 5 minutes (a “•” on the field card)

Start Time	Point #	Species	Time Bin	0 to 50m	> 50m
(cont)	2	51. BTBW ✓	A	✓	
		✓ 52. OVEN ✓	B	✓	
		53.			
6:42	1	✓ 54. EAPW	A		✓
		✓ 55. REVI	A	✓	
		✓ 56. OVEN	A	✓	
		✓ 57. BTBW	A	✓	
		✓ 58. BLJA	B	✓	
		✓ 59. REVI	A		✓
		✓ 60. SOVI	C	✓	
		✓ 61. OVEN	A	✓	
		✓ 62. BLJA	A	✓	
		✓ 63. BTBW	C	✓	
		✓ 64. WIMR	A		✓
		✓ 65. WOTH	B	✓	
		✓ 66. OVEN	A	✓	
		✓ 67. WOTH	B	✓	
		68.			
		69.			
		70.			
		71.			
		72.			
		73.			
		74.			
		75.			
		76.			
		77.			
		78.			
		79.			
		80.			

Start Time	Point #	Species	Time Bin	0 to 50m	> 50m
		81.			
		82.			
		83.			
		84.			
		85.			
		86.			
		87.			
		88.			
		89.			
		90.			
		91.			
		92.			
		93.			
		94.			
		95.			
		96.			
		97.			
		98.			
		99.			
		100.			
		101.			
		102.			
		103.			
		104.			
		105.			
		106.			
		107.			
		108.			
		109.			
		110.			

Codes used for bird occurrence – Place the appropriate code from the list below in the appropriate distance column

Singing male = S Calling = C Drumming = D Individual seen = I Family group = F Active nest = N

Time Bin – Place a “A” in the column if bird was detected during first 3 minutes

Place a “B” in the column if bird was detected during minutes 4 or 5 (a “+” on the field card)

Place a “C” in the column if bird was detected during the last 5 minutes (a “•” on the field card)

FOREST BIRD MONITORING PROGRAM

SITE NAME: Colby Hill / Bancroft Woods
 OBSERVER: Peter Meyer / Glenn Lower DATE: JUNE 17 '22

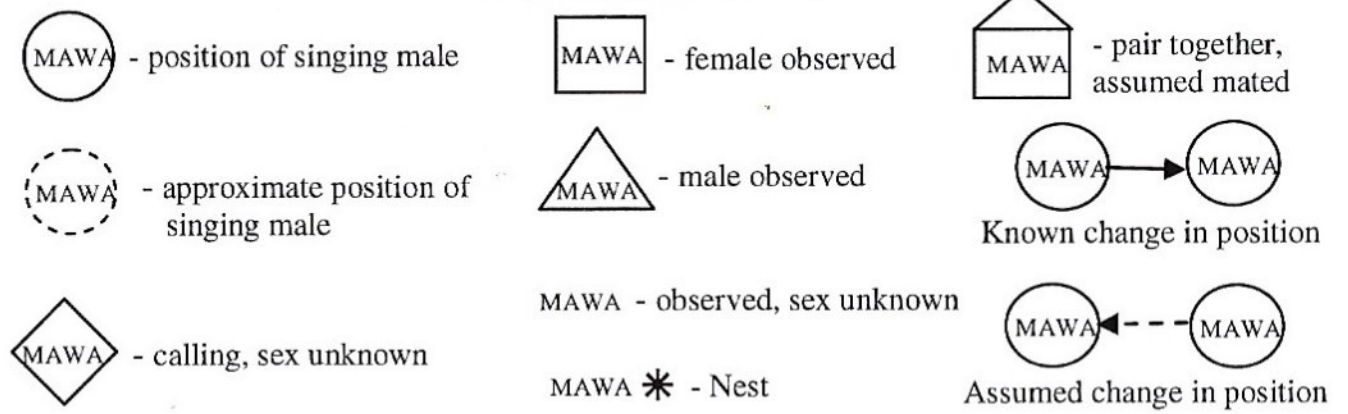
TEMP (°F): 67
 CLOUD CODE (0-6): 3
 WIND CODE (0-5): 0

Cloud Codes:	
0=clear or a few clouds	4=drizzle
1=partly cloudy/variable	5=showers
2=cloudy/overcast	6=rain
3=fog	

Wind Codes:
 0 - calm, smoke rises vertically
 1 - (1-3 mph) Light Air; rising smoke drifts
 2 - (4-7 mph) Light Breeze; leaves rustle, can feel wind on face
 3 - (8-12 mph) Gentle Breeze; leaves & twigs move
 4 - (13-18 mph) Moderate Breeze; moves thin branches, raises loose paper
 5 - (>18 mph) Fresh Breeze; trees sway; GO HOME!

Mail to:
 Steve Faccio
 VCE
 PO Box 420
 Norwich, VT 05055

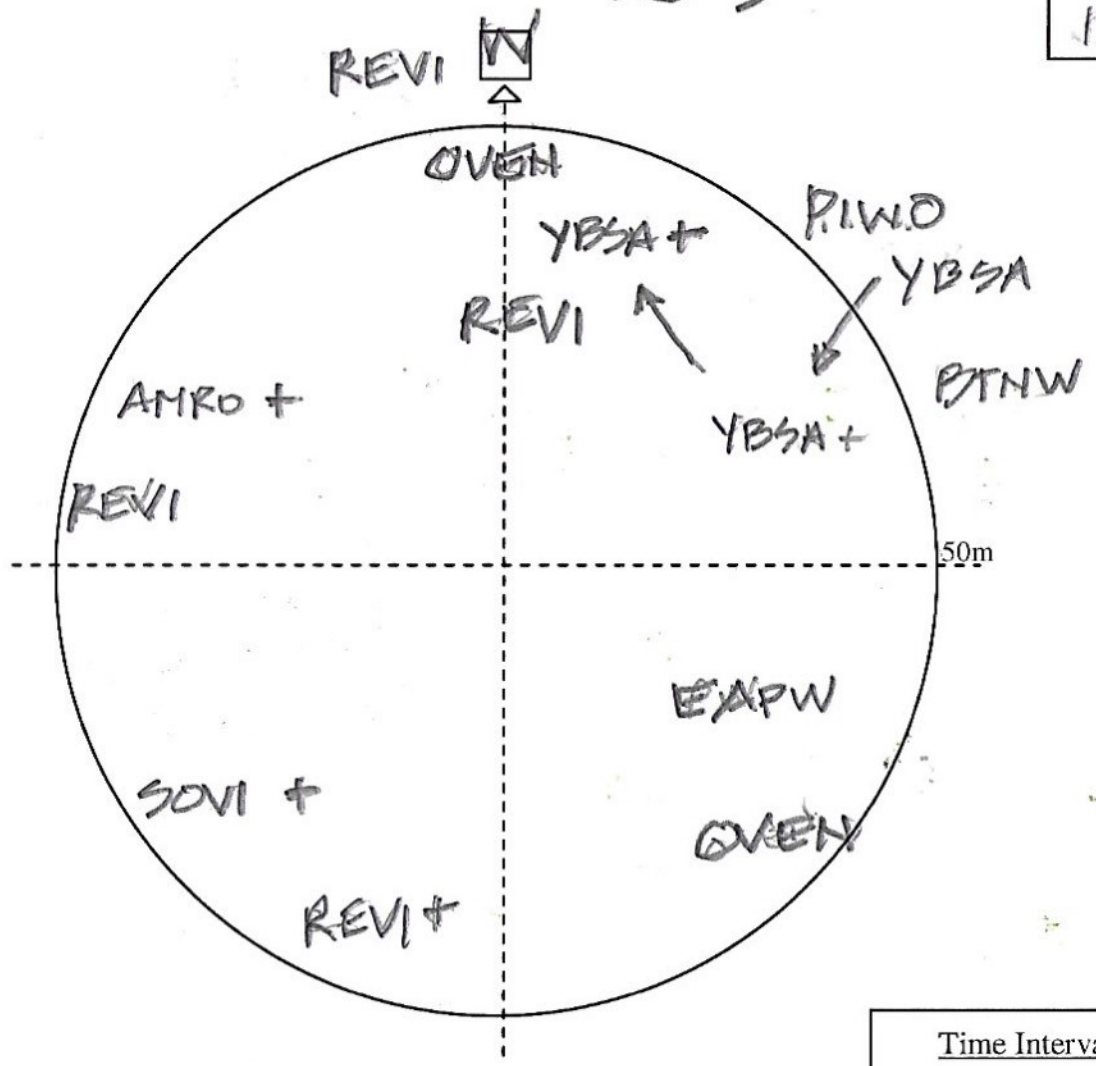
MAPPING SYMBOLS



TIME 5:30

STATION 4 5

WIND [b]

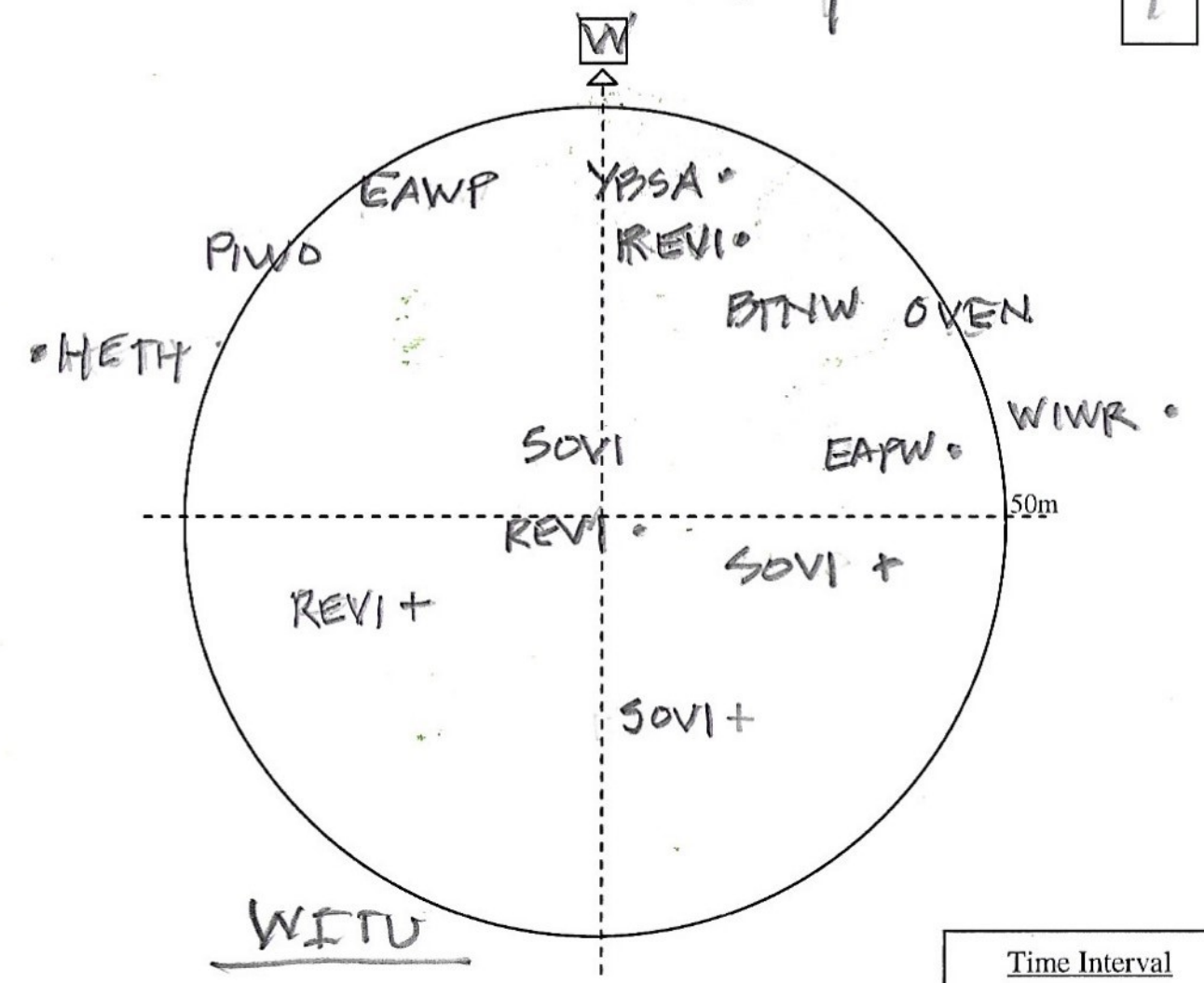


Time Interval
 Minutes 1-3 = blank
 Minutes 4-5 = "+"
 Minutes 6-10 = "•"

TIME 5:45

STATION 5 4

WIND [l]



WITU
 FLYOVER

Time Interval
 Minutes 1-3 = blank
 Minutes 4-5 = "+"
 Minutes 6-10 = "•"

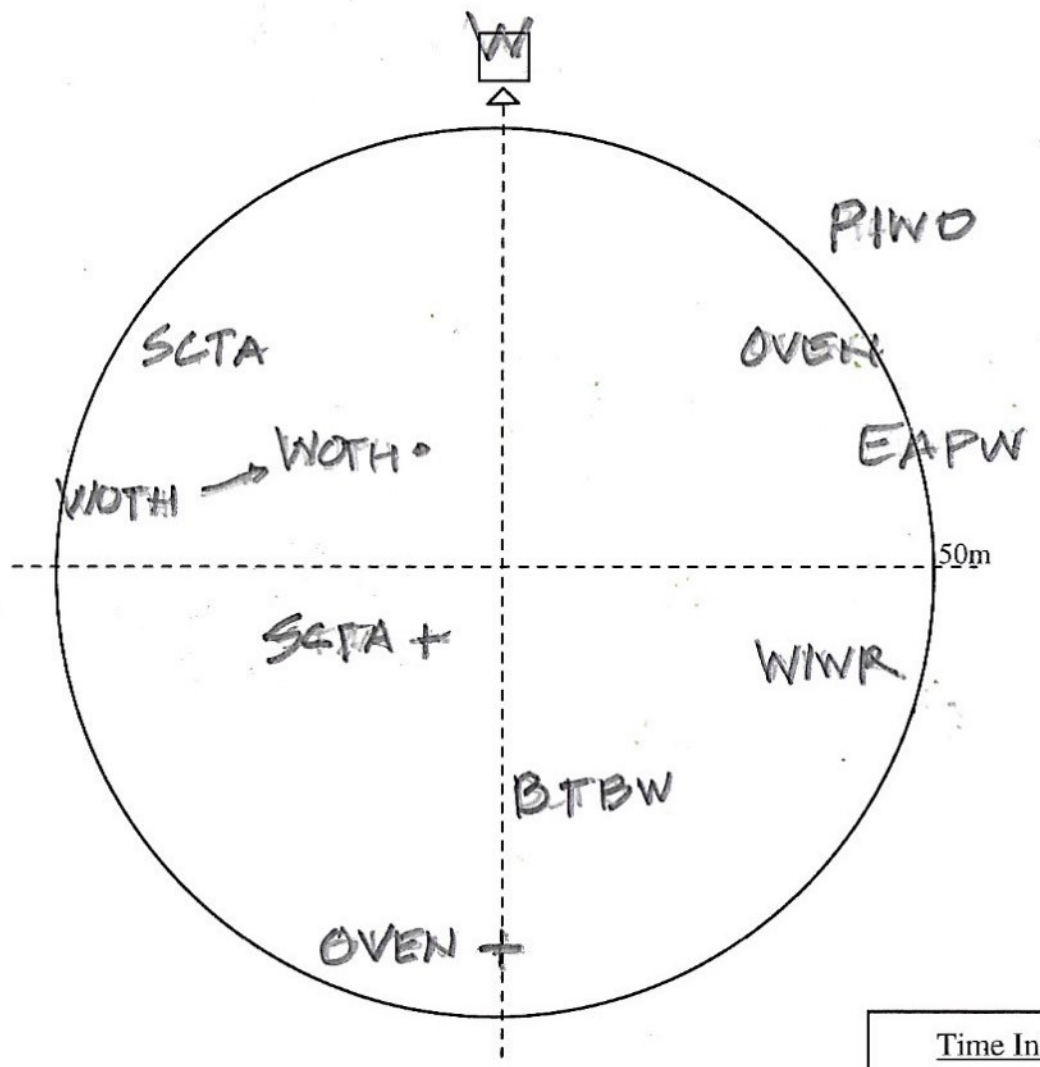
TIME

6:24

STATION 2

WIND

2



Time Interval
 Minutes 1-3 = blank
 Minutes 4-5 = "+"
 Minutes 6-10 = "•"

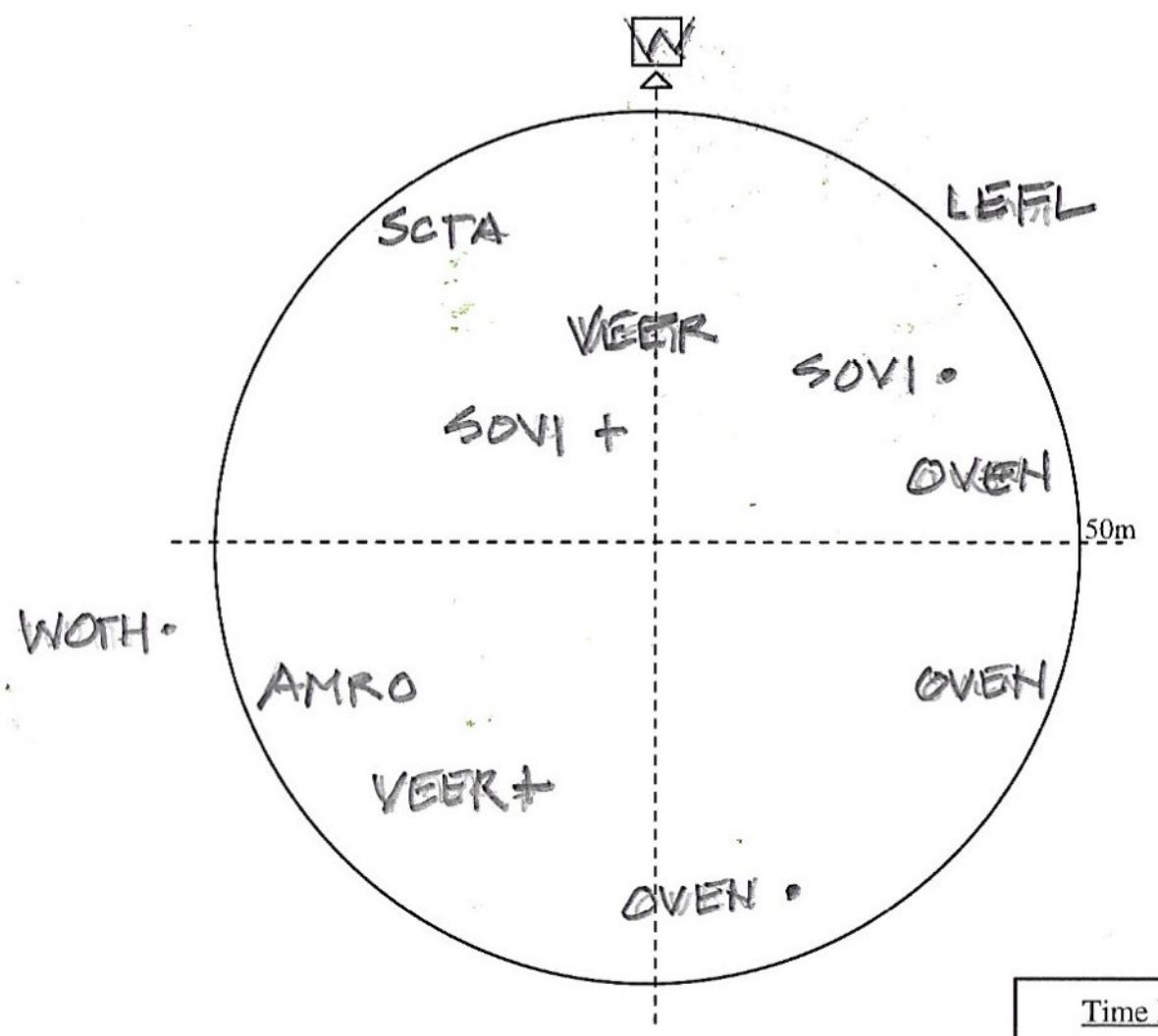
TIME

6:05

STATION 3

WIND

1



Time Interval
 Minutes 1-3 = blank
 Minutes 4-5 = "+"
 Minutes 6-10 = "•"

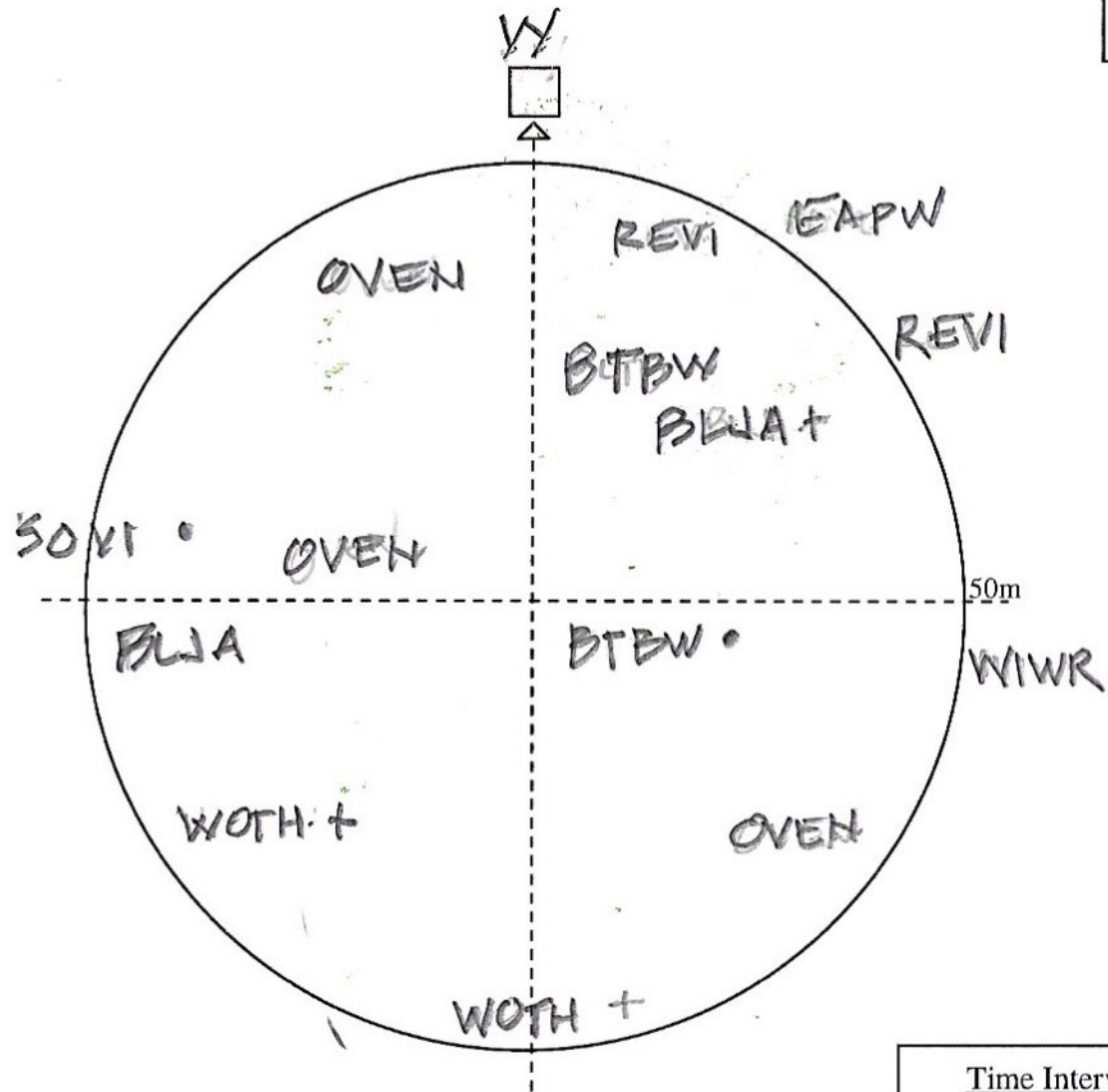
TIME

6:42

STATION 1

WIND

1



Time Interval
 Minutes 1-3 = blank
 Minutes 4-5 = "+"
 Minutes 6-10 = "•"